

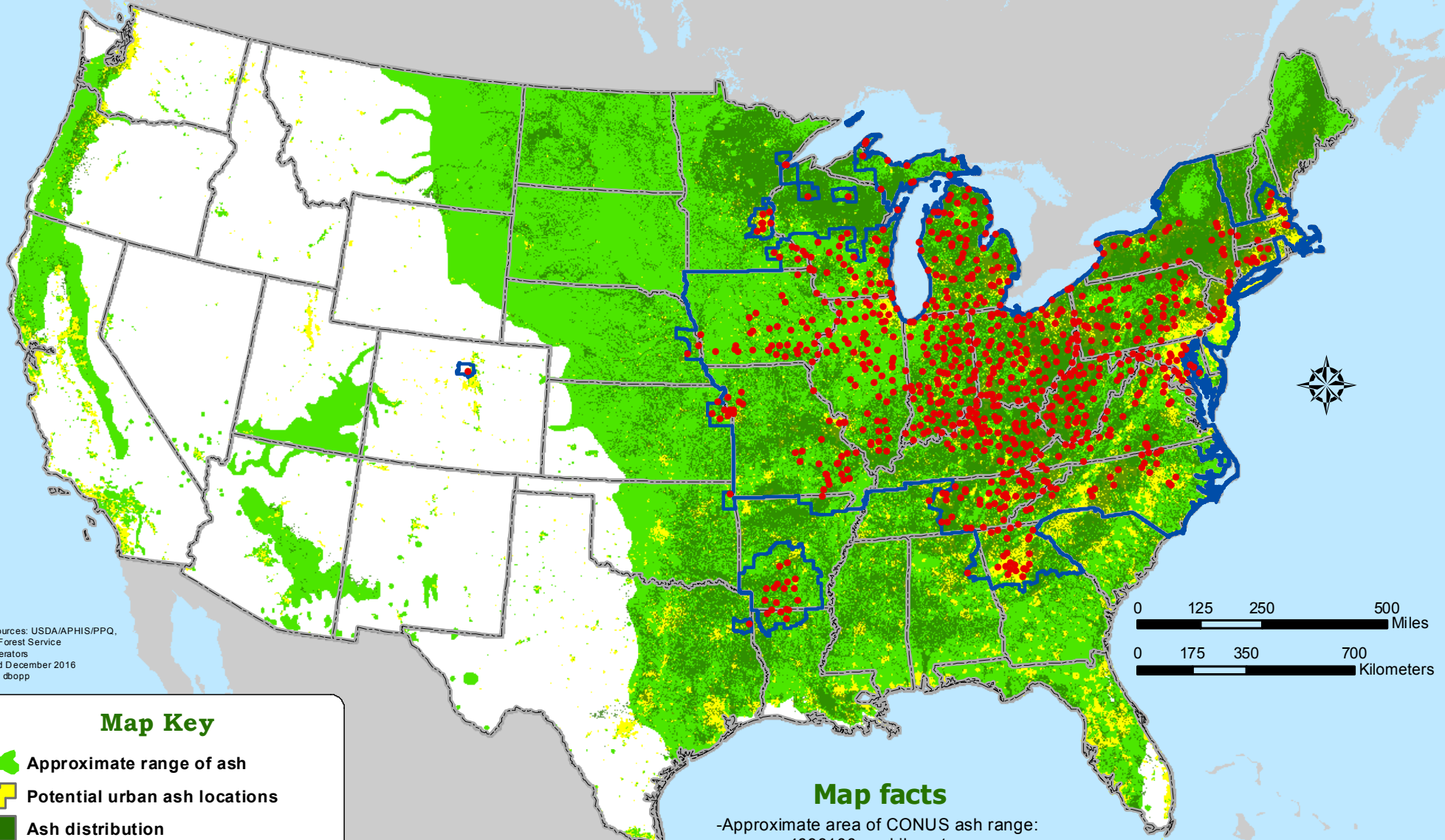


United States
Department of
Agriculture

Cooperative Emerald Ash Borer Project






Approximate range of ash species in the Contiguous U.S.
with EAB positives and Federal quarantines

December 20, 2016



Data sources: USDA/APHIS/PPQ,
USDA Forest Service
& cooperators
updated December 2016
map by d8opp

Map Key

-  Approximate range of ash
-  Potential urban ash locations
-  Ash distribution
-  Federal EAB quarantine boundaries
-  Initial county EAB detection

Map facts

- Approximate area of CONUS ash range:
4693100 sq. kilometers
- Area of U.S. Federal quarantine:
1847566 sq. kilometers
- Total area of counties where EAB is present:
1813017 sq. kilometers

DISCLAIMER: These data, and all the information contained therein, have been collected by the U.S. Department of Agriculture's Animal and Plant Health Inspection Service (APHIS), or by its cooperators on APHIS' behalf, for restricted government purposes only and is the sole property of APHIS. Data may be disseminated on a need-to-know basis only and must be used for their intended government purpose(s). All information contained within these data are subject to required Federal safeguards and shall only be shared and/or used consistent with the Trade Secrets Act [18 U.S.C. 1905], the Privacy Act of 1974, as amended [5 U.S.C. 552a], the Freedom of Information Act [5 U.S.C. 552], the confidentiality provisions of the Food Security Act of 1985 [7 U.S.C. 2276], Section 1619 of the Food, Conservation, and Energy Act of 2008 [7 U.S.C. 8791], and other applicable Federal laws and implementing regulations, as well as with the confidentiality or non-disclosure provisions of any other agreement entered into between APHIS and a cooperator.

Ash species distribution map source:
USDA, Forest Service, Forest Health Technology Enterprise Team (FHTET).

Link to FHTET species distribution maps:
<http://foresthealth.fs.usda.gov/host/>